



SHANTY CREEK RESORTS

BIKING & HIKING MAP

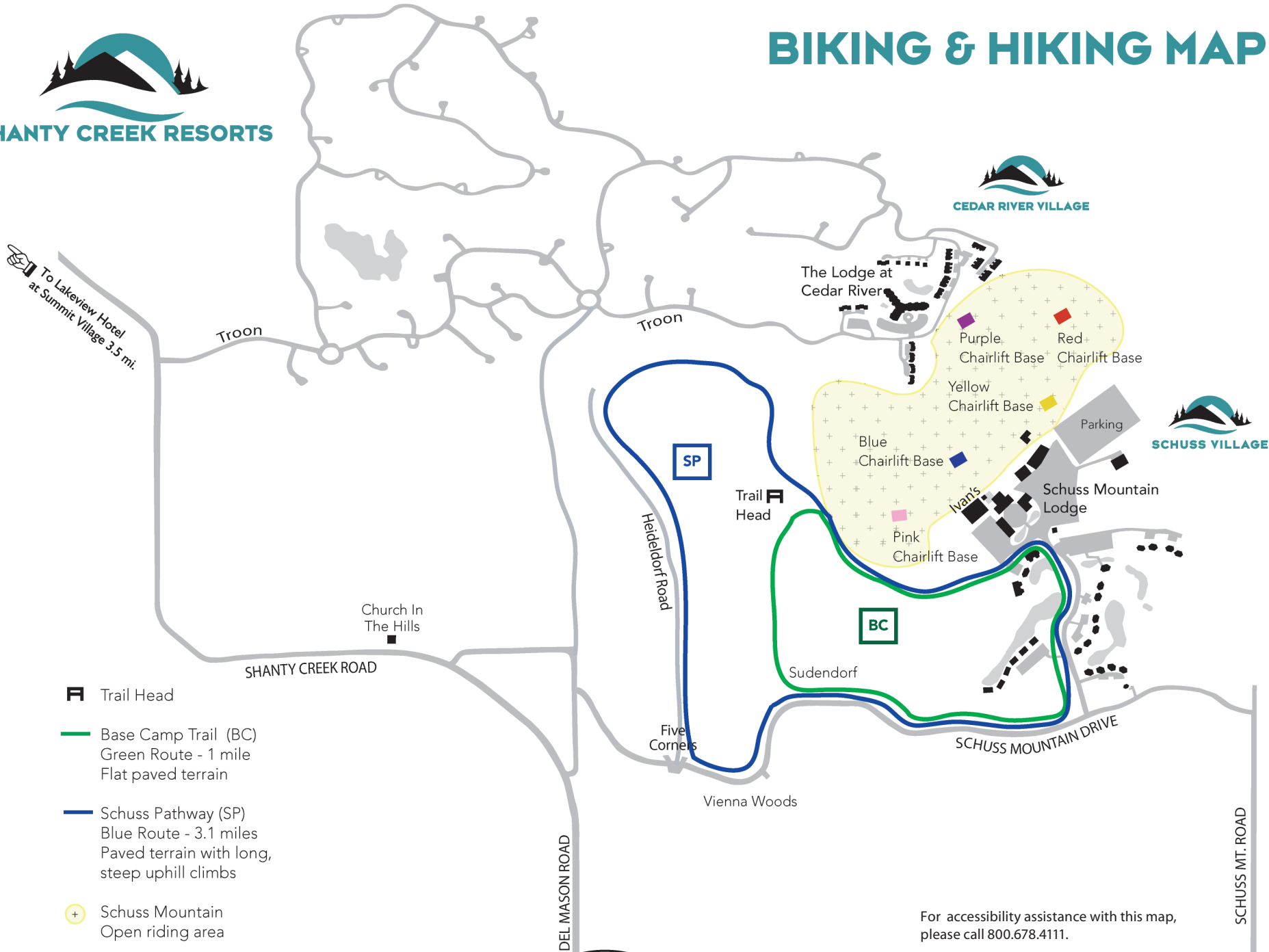






CEDAR RIVER VILLAGE



SCHUSS VILLAGE

To Lakeview Hotel at Summit Village 3.5 mi.



-  Trail Head
-  Base Camp Trail (BC)
Green Route - 1 mile
Flat paved terrain
-  Schuss Pathway (SP)
Blue Route - 3.1 miles
Paved terrain with long, steep uphill climbs
-  Schuss Mountain
Open riding area

For accessibility assistance with this map, please call 800.678.4111.

M-88

Bellaire

Mancelona